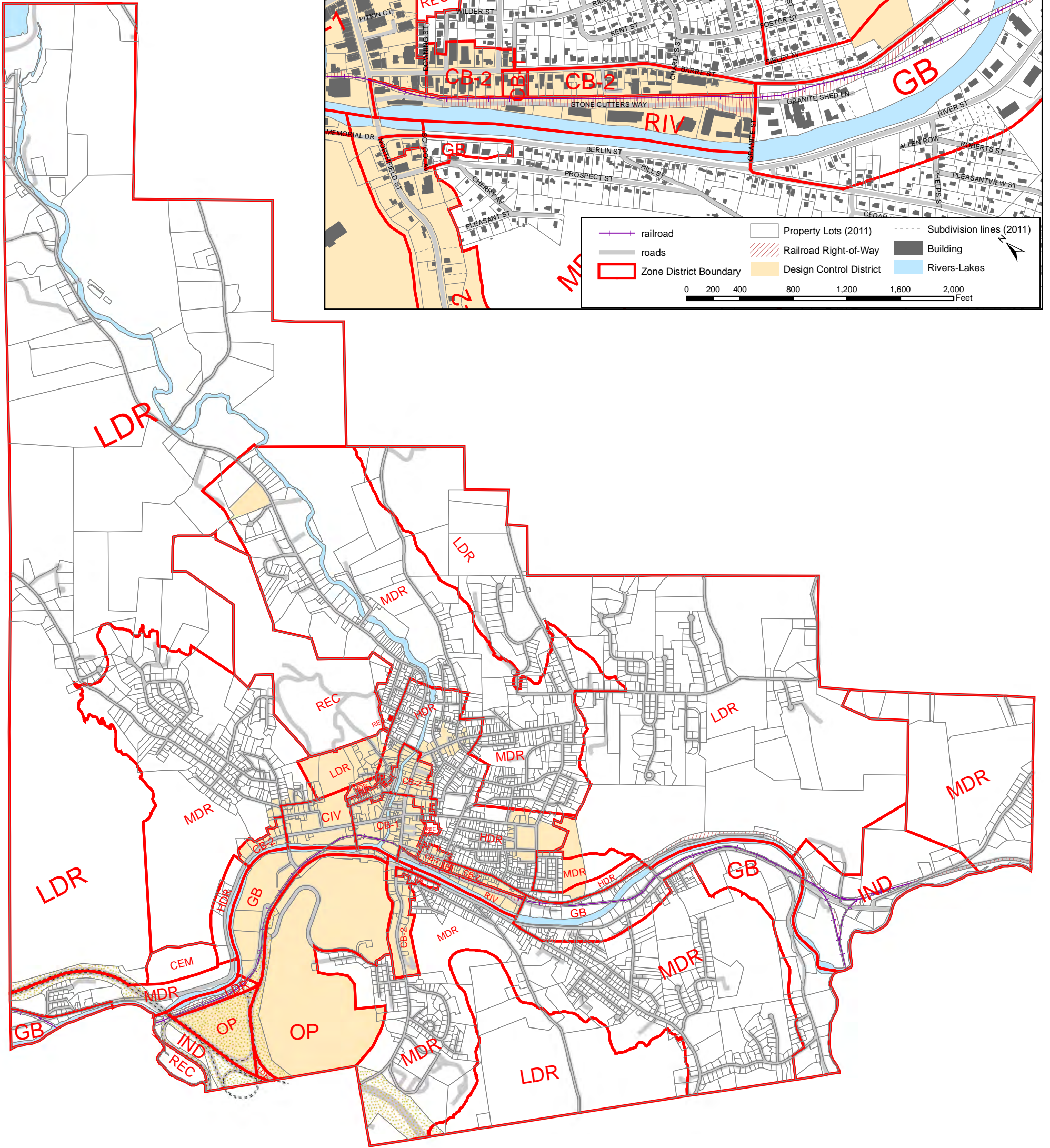
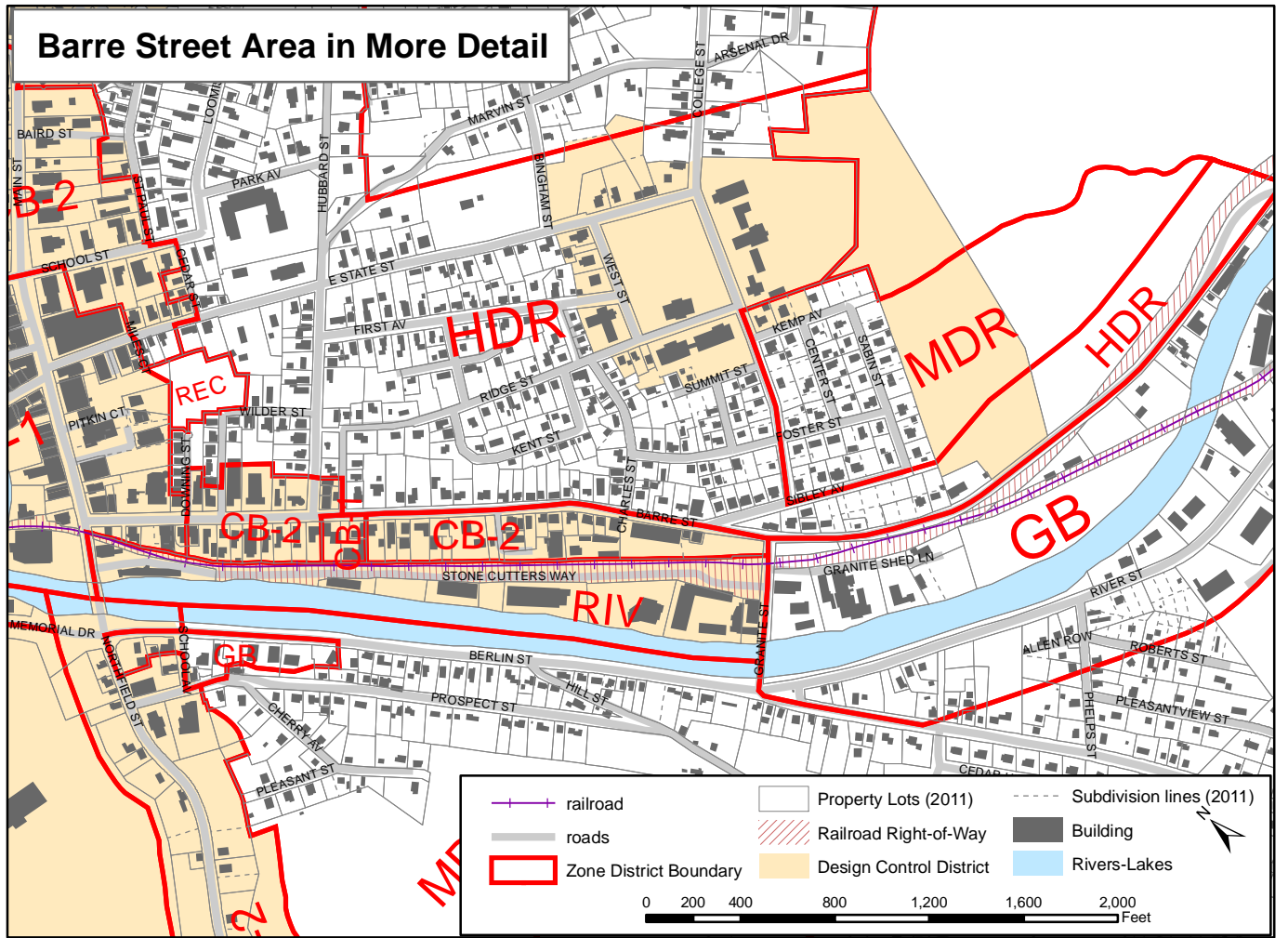


Barre Street Area in More Detail



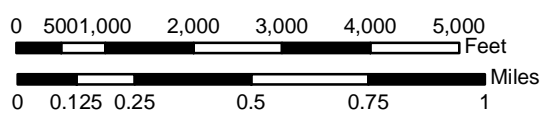
CITY OF MONTPELIER ZONING MAP, 2011

- Parcel Boundary
- Zoning District Boundary
- railroad
- Railroad Right-of-Way
- State Road ROW
- I-89 Interchange
- Rivers-Lakes
- Design Control District

- CB-I Central Business I
- CB-II Central Business II
- CIV Civic
- OP Office Park
- RIV Riverfront
- GB General Business
- IND Industrial
- LDR Low Density Residential
- MDR Medium Density Residential
- HDR High Density Residential
- REC Recreation
- CEM Cemetery

ADDITIONS	ADOPTION DATE	EFFECTIVE DATE
Boundary Change (Greenwood Ter.)	6-14-1995	7-05-1995
Boundary Change (Berlin and Northfield Sts.)	6-12-1996	7-03-1996
Boundary Change (46 East State Street)	11-12-1997	12-03-1997
Boundary Mapping Correction (Putnam St.)		2-10-1998
District Creation (Riverfront District)	1-10-2001	1-31-2001
Interim Restricted Development District	8-06-2003	8-06-2003
Boundary Change (GB to CBII & Design Control)	9-24-2003	10-15-2003

THIS MAP IS FOR PLANNING PURPOSES ONLY.
IT IS NOT TO BE USED
FOR DESCRIPTION, CONVEYANCE, OR
DETERMINATION OF LEGAL TITLE
OR AS A CONSTRUCTION DRAWING



Prepared by:
City of Montpelier GIS
Dept. of Planning & Community Development
November 2011