













Legend

-  Proposed Multi-Use Path
-  Proposed Buildings
-  Proposed Trees
-  Proposed Parking
-  Proposed Bus Turn-Around
-  Proposed Footbridge
-  Railroad
-  River
-  Floodway Limit
-  Railbridge

0 15' 30' 60'

N