


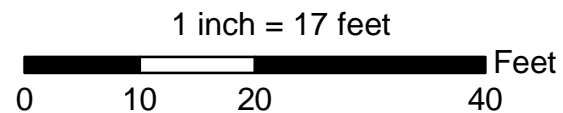




**CITY OF MONTPELIER - DESIGN CONTEST - "INFILL COMMERCIAL" - 66 MAIN ST (0.07 Acres)**



-  SUBJECT PROPERTY
-  Parcel Boundaries
-  Roads



Created by:  
City of Montpelier GIS  
May 2012

