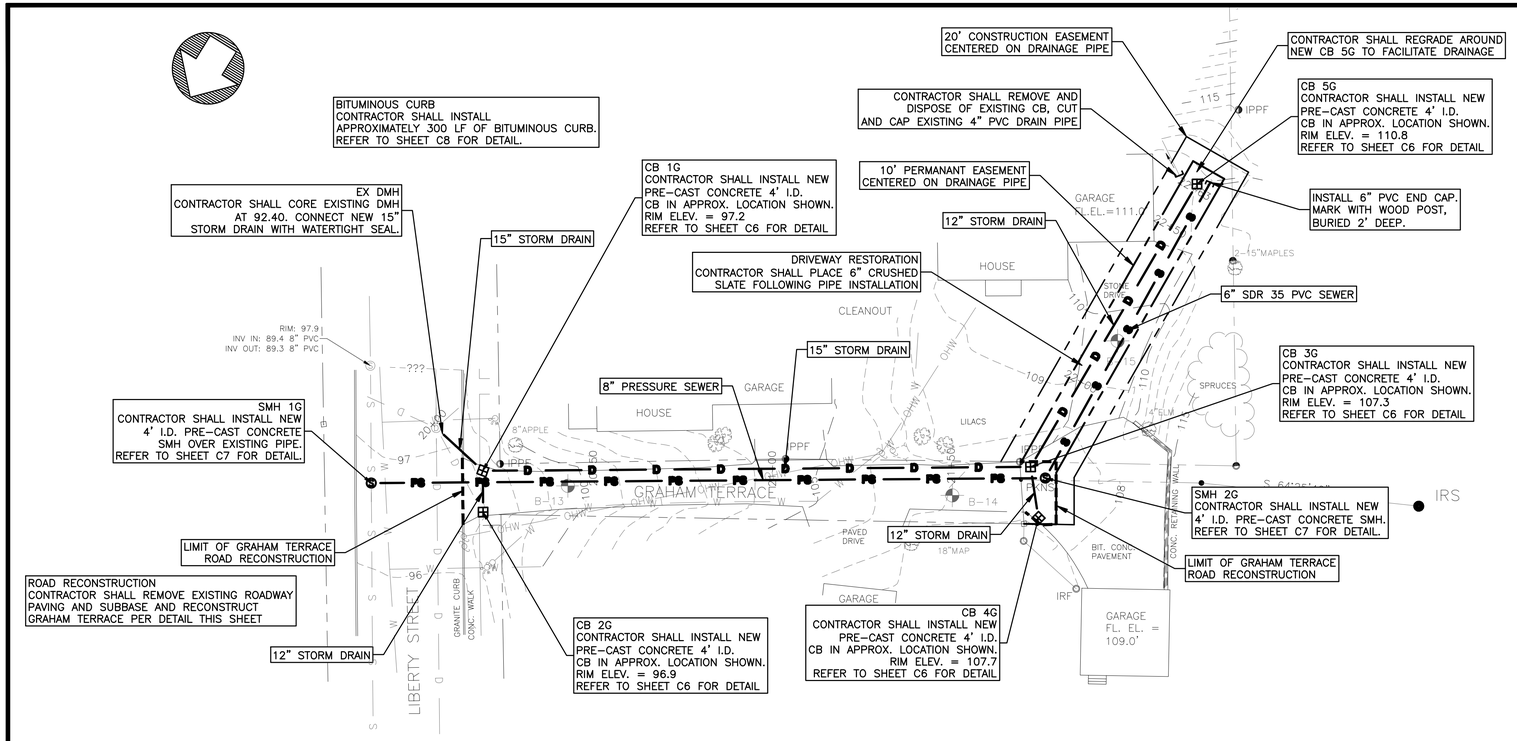

SITE PLAN
SCALE: 1" = 20'

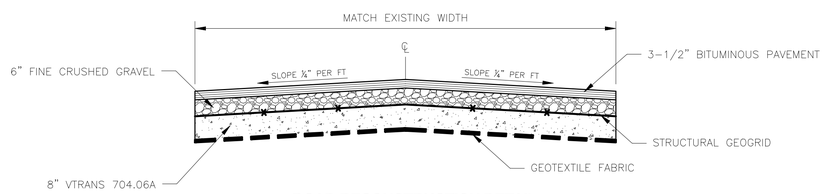

ROAD RECONSTRUCTION DETAIL
SCALE: NOT TO SCALE

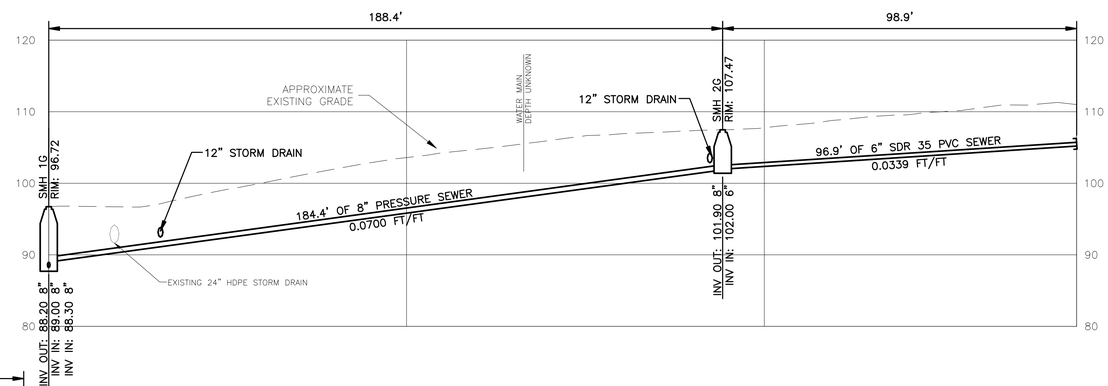

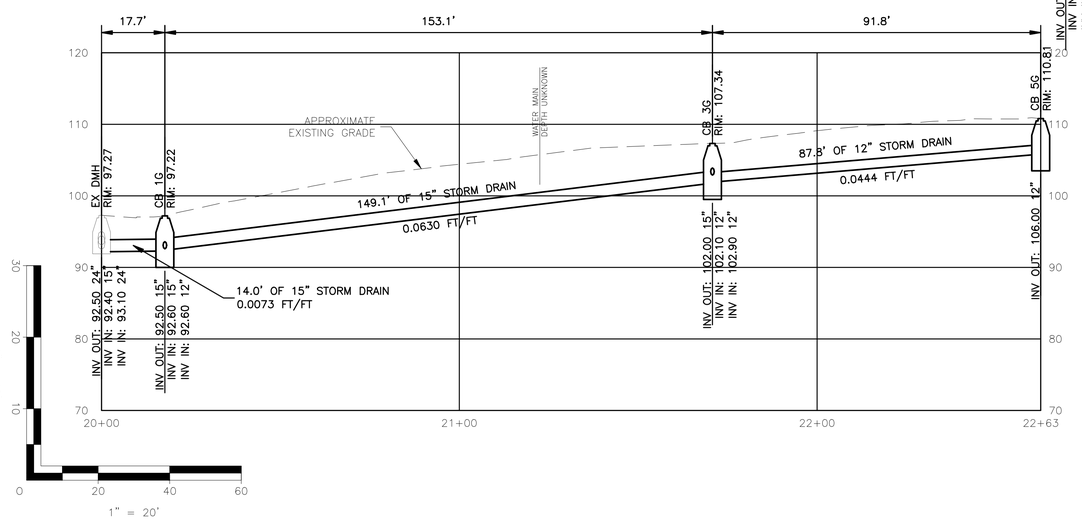

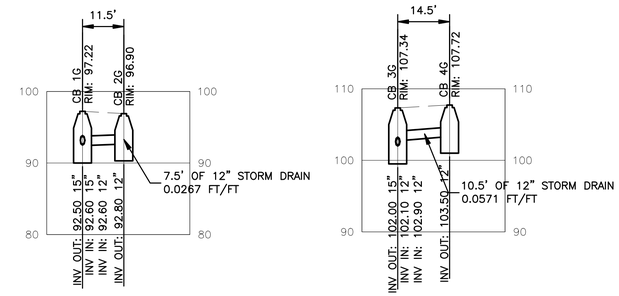

NOTES:
1. REFER TO SHEET G1 FOR LEGEND AND GENERAL NOTES.
2. SURVEY PROVIDED BY GREGORY F. DUBOIS LS OF BERLIN, VT.
3. ELEVATIONS ARE ASSUMED, NOT USGS ELEVATIONS.
4. UNDERGROUND UTILITIES SHOWN WERE LOCATED AND PAINTED BY DIG-SAFE.
5. EXISTING WATER AND SEWER INFORMATION PROVIDED BY THE CITY OF MONTPELIER PUBLIC WORKS DEPARTMENT.

BID DOCUMENTS
DO NOT REVISE

CITY OF MONTPELIER, VT
ORGANIZED FEB. 8, 1895
39 Main Street, City Hall
Montpelier, Vermont 05602
Web: www.montpelier-vt.org
Tel: (802) 223-9508 Fax: (802) 223-9510

REVISIONS

DATE	COMMENTS	BY

CITY OF MONTPELIER
CSO PROJECT, CONTRACT 09-11

GRAHAM TERRACE PLAN AND PROFILES

MONTPELIER, VERMONT

Project #	5109005
Project Mgr.	K.S. MOTYKA
Design by	K.S. MOTYKA
Drawn by	B.L. BAKER
Reviewed by	K.S. MOTYKA
Approved by	K.S. MOTYKA
Date	AUGUST 7, 2009
Scale	AS SHOWN

C2

SHEET 3 OF 9

FILE: L:\Storm Water\2009 Construction\Bid Documents\5109005-MONTPELIER CSO.dwg Feb 18, 2010 - 3:14pm